

To: joshua.hanson[joshua.hanson@sol.doi.gov]; Edwin Roberson[eroberso@blm.gov]
From: Mueller, Brian
Sent: 2017-08-29T16:56:58-04:00
Importance: Normal
Subject: Requested Document
Received: 2017-08-29T17:22:13-04:00
[Utah 08292017 overview.pdf](#)

Please see attached.











--

Brian Mueller
Geospatial Program Manager
Utah State Office/ Bureau of Land Management
801.539.4154

Draft Bears Ears Boundary Modification

(b) (5) ACP, (b) (5) AWP, (b) (5) DPP



 Indian Creek Unit	 Bureau of Land Management (BLM)	 State
 Bears Ears National Monument	 Indian Reservation (IR)	 US Forest Service (USFS)
 US Highway	 National Park Service (NPS)	 USFS Wilderness Area
 State Highway		

Coordinate System: NAD 1983 UTM Zone 12N
Projection: Transverse Mercator
Datum: North American 1983

DOI-2019-03 00361